

Département de la SARTHE
Commune de SAINT MARS D'OUTILLE
Lotissement "LE PLESSIS"

Date: 12/02/2026

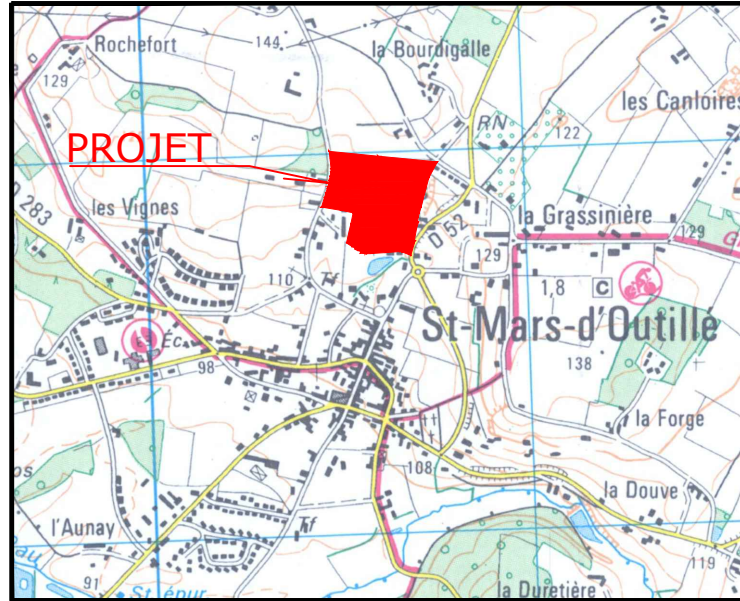
PLAN DE LOT n°8

Cadastre: Section B - n°1839

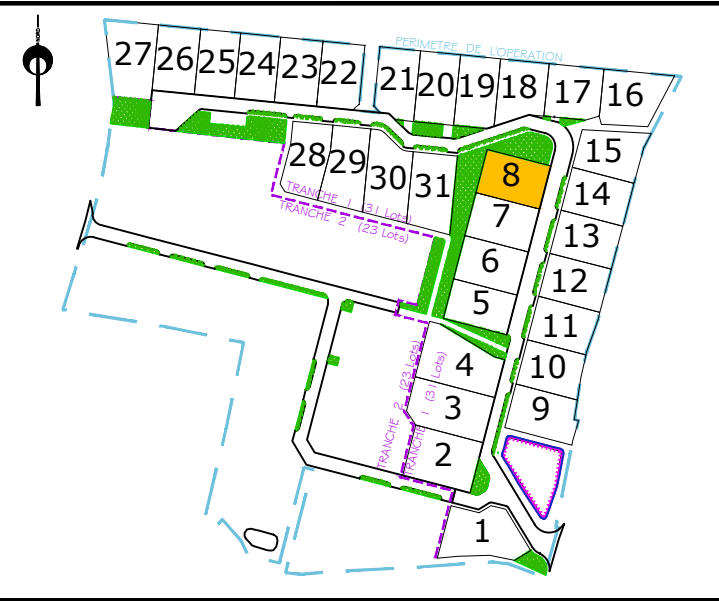
Surface d'arpentage: 651 m²

SHON: 300 m²

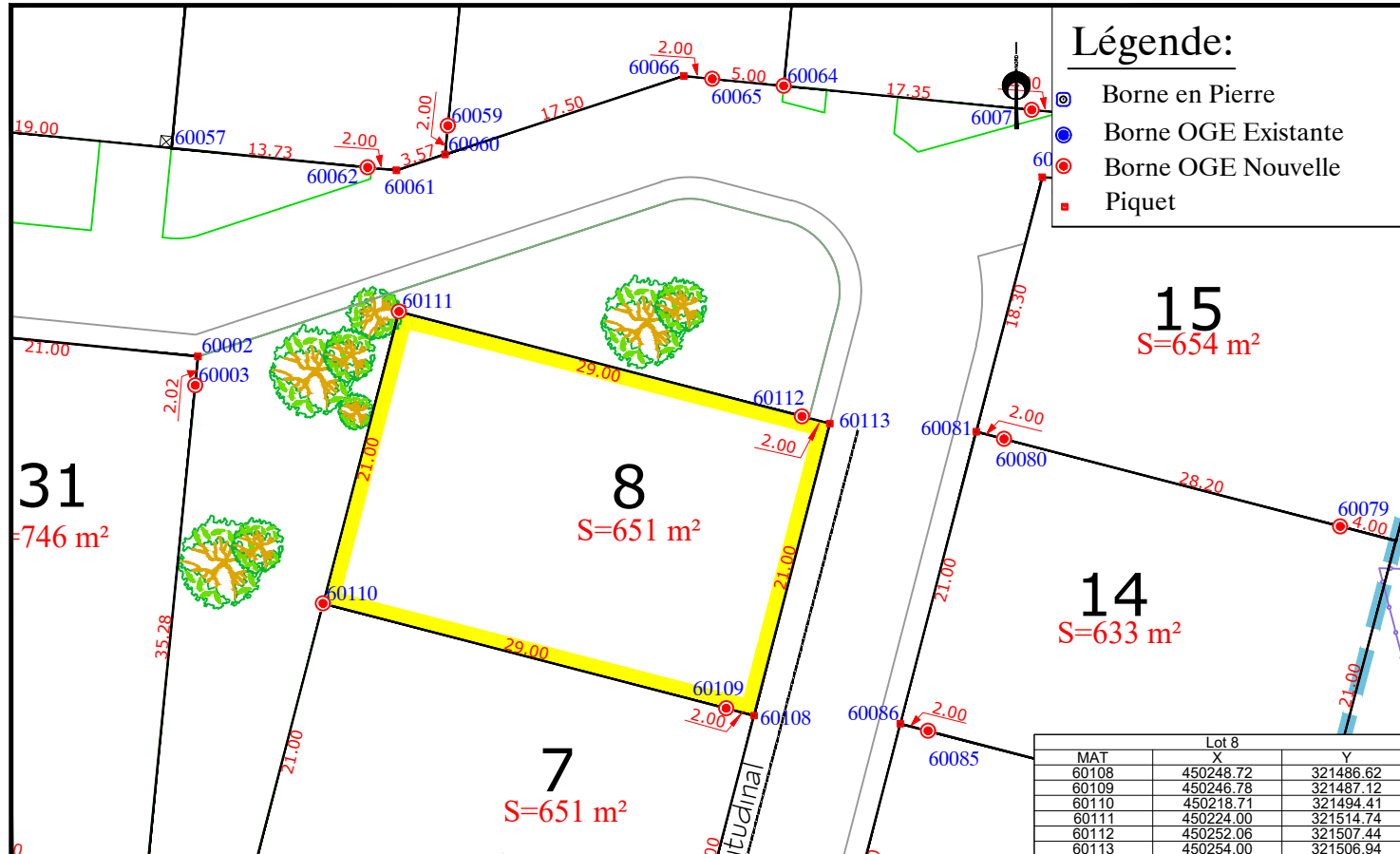
PLAN DE SITUATION - Sans échelle



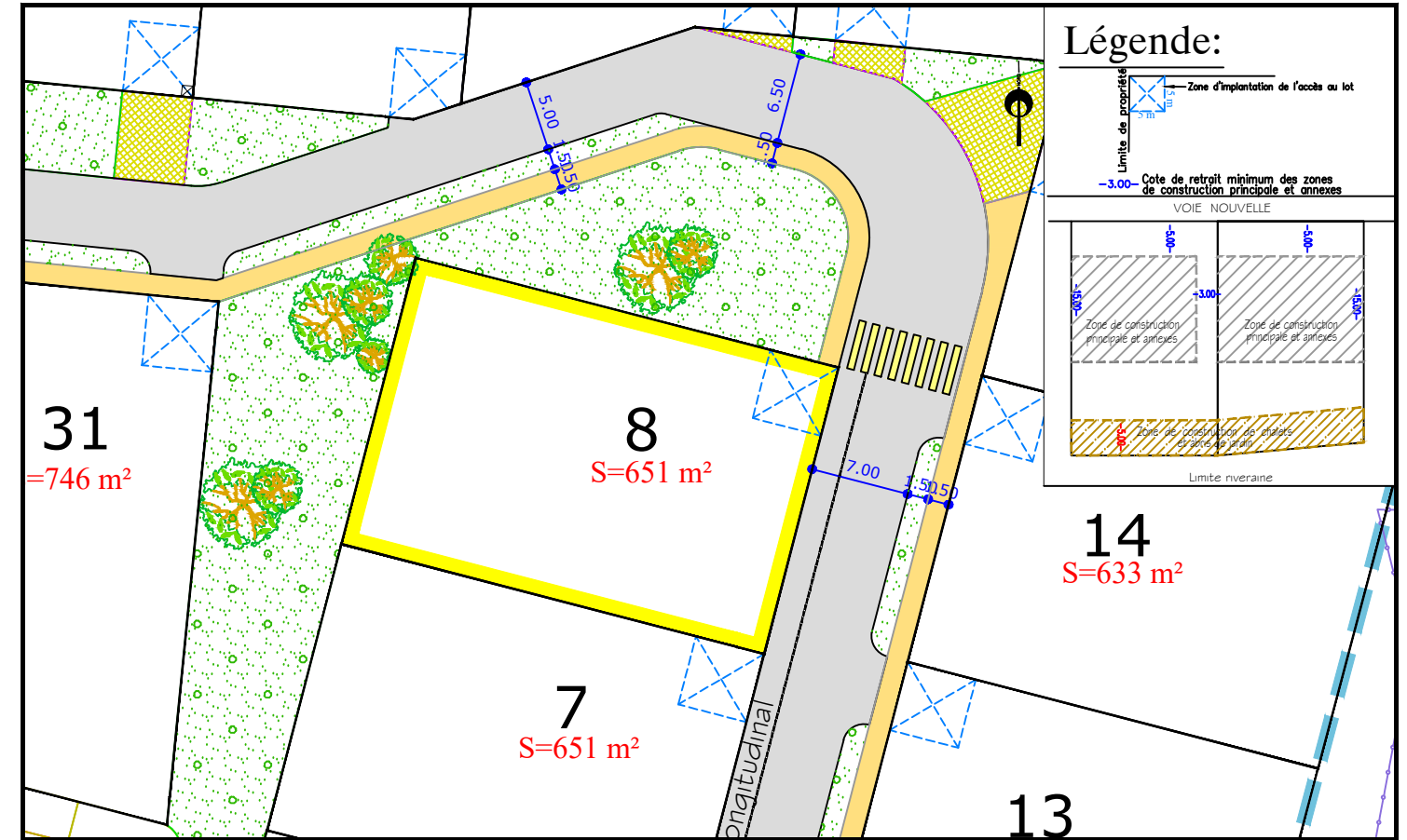
PLAN D'ENSEMBLE - Sans échelle



PLAN DE BORNAGE- Echelle: 1/500



EXTRAIT DU PLAN DE COMPOSITION - Echelle: 1/500



Date: 09/11/11

EXTRAIT DE PLANS VRD - Echelle: 1/500

