

Département de la SARTHE  
Commune de SAINT MARS D'OUTILLE  
*Lotissement "LE PLESSIS"*

Date: 12/02/2026

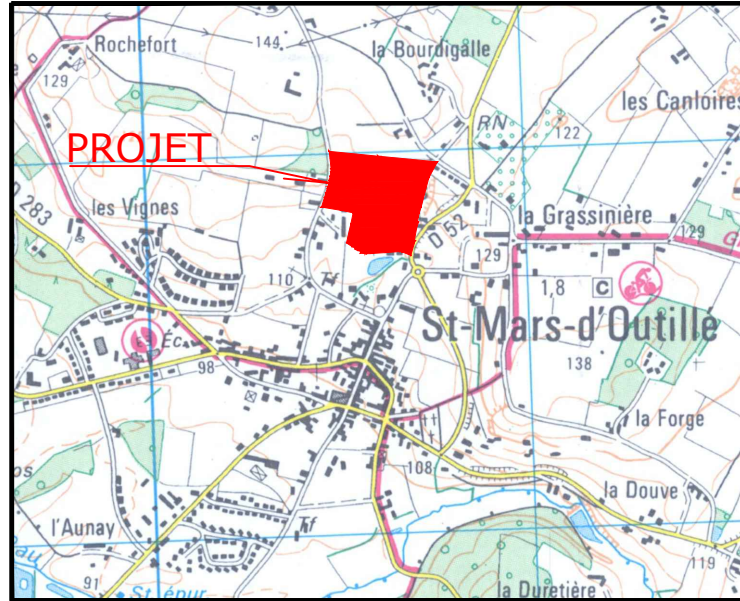
**PLAN DE LOT n°12**

Cadastre: Section B - n°1843

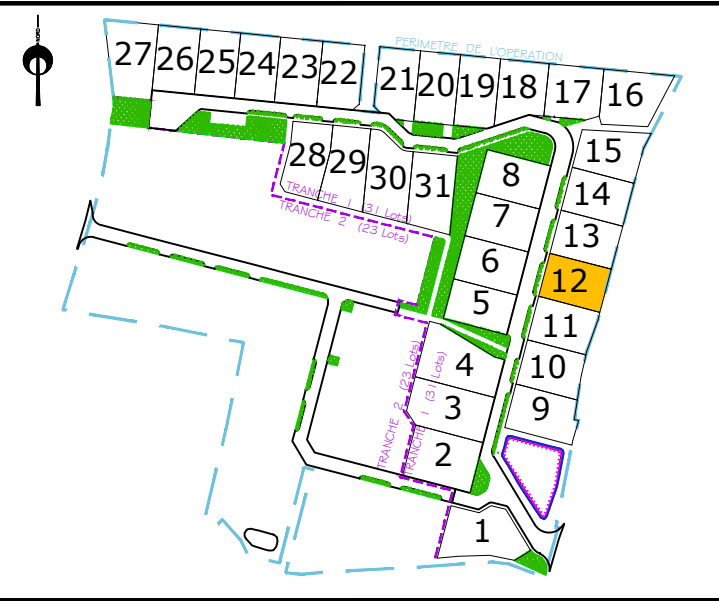
Surface d'arpentage: 628 m<sup>2</sup>

SHON: 300 m<sup>2</sup>

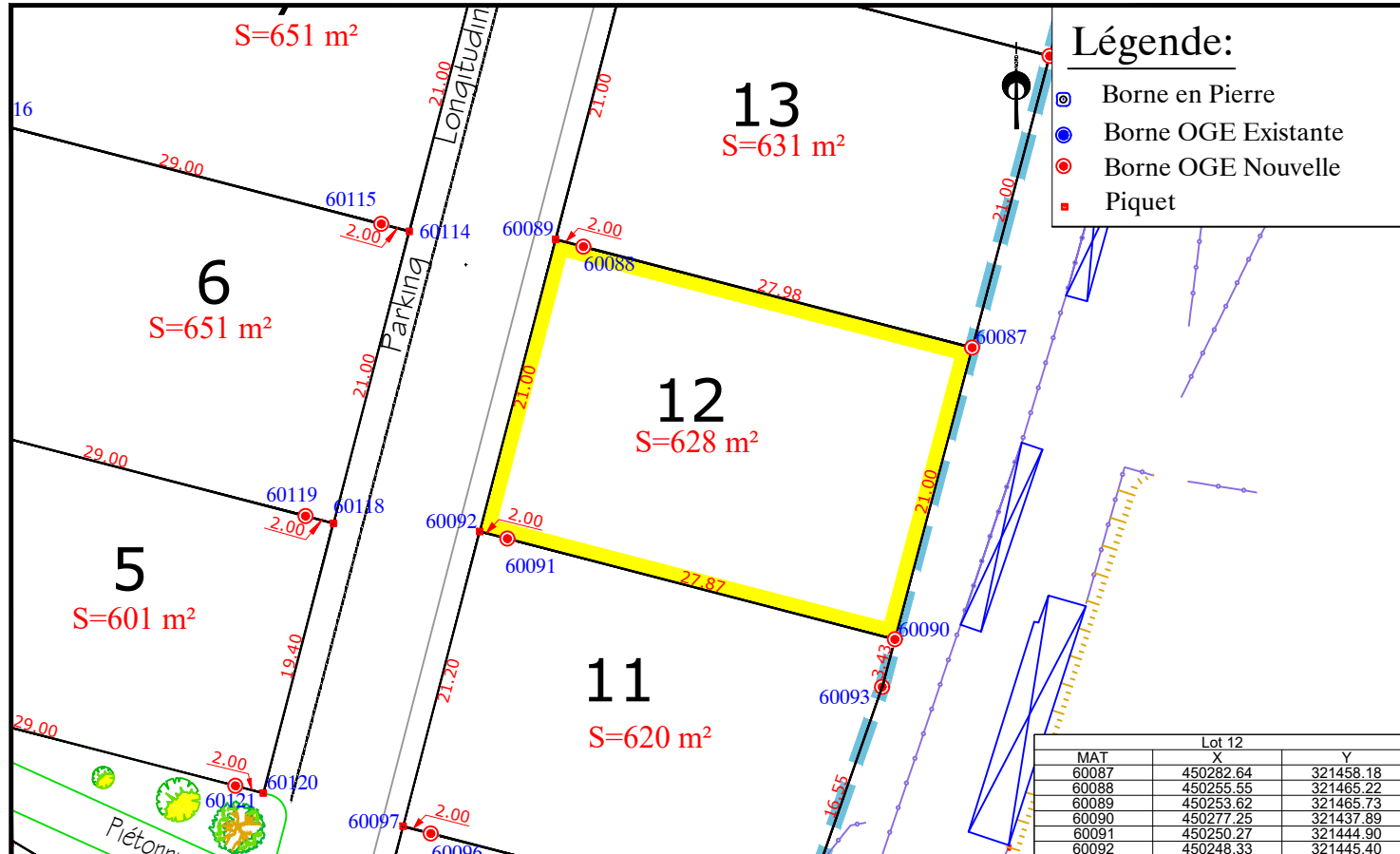
PLAN DE SITUATION - Sans échelle



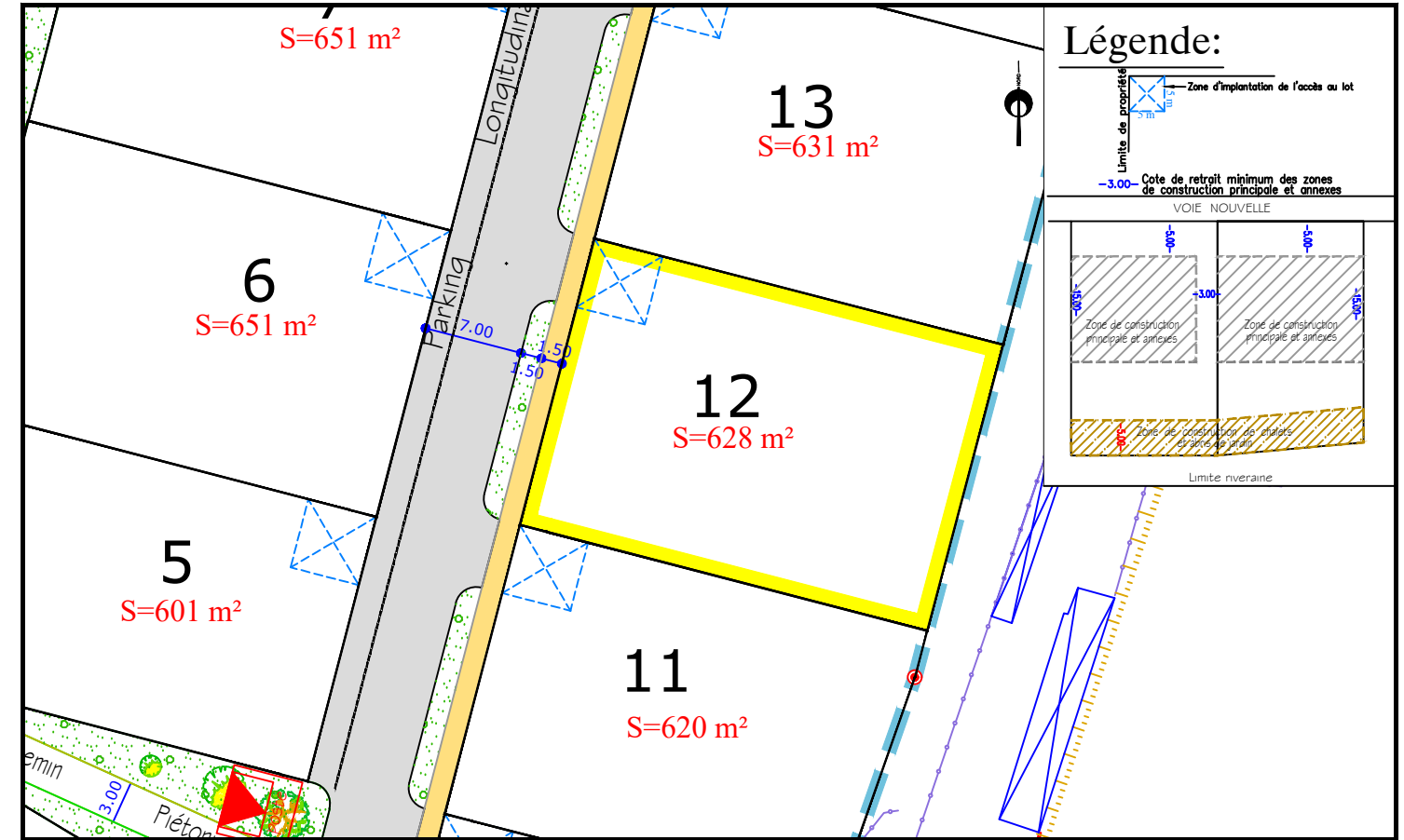
PLAN D'ENSEMBLE - Sans échelle



PLAN DE BORNAGE- Echelle: 1/500



EXTRAIT DU PLAN DE COMPOSITION - Echelle: 1/500



Date: 09/11/11

EXTRAIT DE PLANS VRD - Echelle: 1/500

